















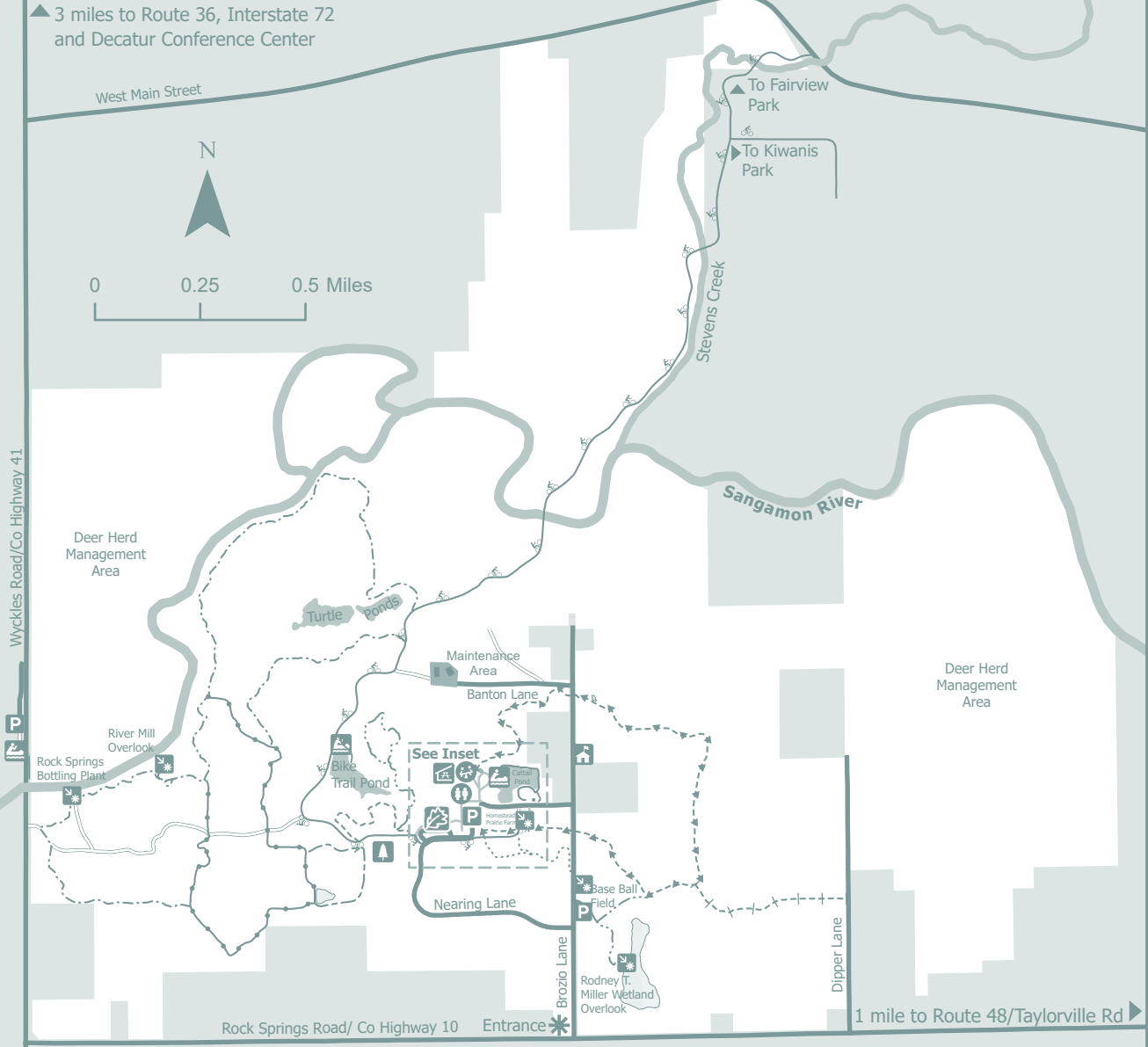
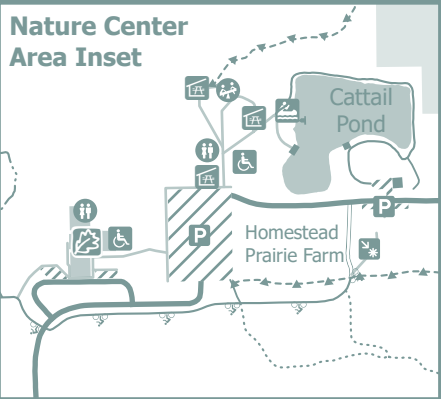


**Open from  
7:00am to Sunset**

-  Entrance
-  Parking Lot
-  Pavillions
-  Playground
-  Restrooms
-  Points of Interest
-  Nature Center
-  Pine Forest
-  Resident Guard
-  Canoe Access
-  Sidewalks
-  Service Roads
-  Roads
-  Cattail Pond
-  Wetlands
-  Rivers & Creeks



Name	Distance	Time	Level
 Big Oak Loop	1.1 miles	1 hour	Moderate
 Bike Trail	2.3 miles	1-1.5 hours	Moderate
 Bluestem Loop	0.3 miles	20 minutes	Easy
 Cattail Pond Trail	0.2 miles	10 minutes	Easy
 Discovery Trail	0.3 miles	15 minutes	Easy
 Lookout Trail	1.3 miles	1 hour	Moderately difficult
 Prairie Path	0.3 miles	10 minutes	Easy
 River Trail	2.4 miles	1.5 hours	Difficult
 Rodney T Miller Wetland Trail	0.25 miles	10 minutes	Easy
 Savanna Trail	0.3 miles	10 minutes	Moderately easy
 Woodland Trail	0.5 miles	20 minutes	Moderate



## ROCK SPRINGS TRAILS